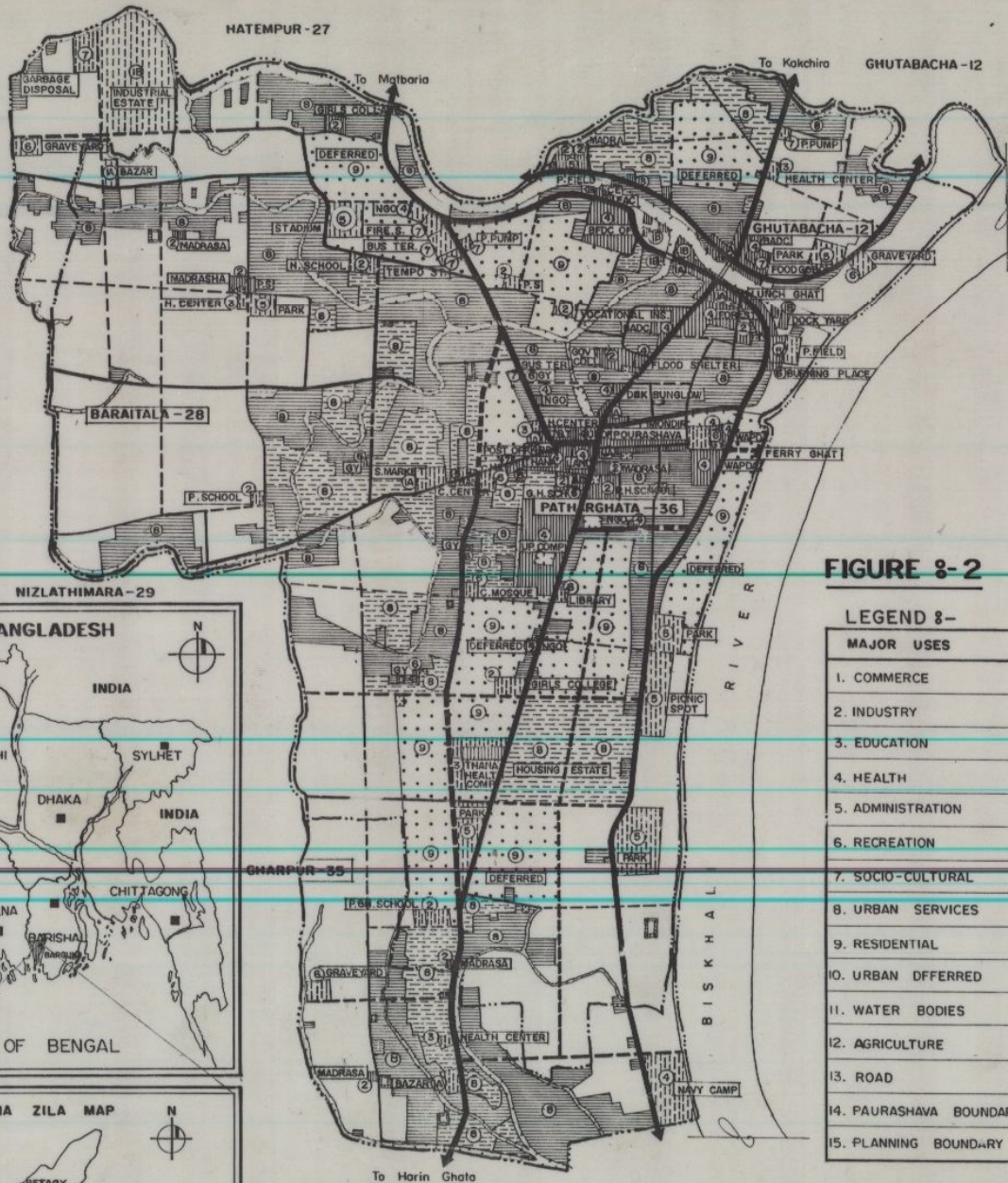


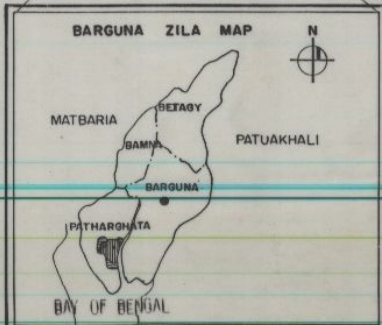
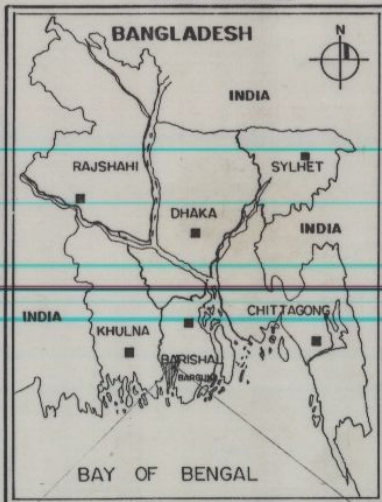
# LANDUSE / MASTER PLAN PATHARGHATA PAURASHAVA BARGUNA ZILA



**FIGURE 8-2**

**LEGEND 8-**

MAJOR USES	EXISTING SYMBOL	PROPOSED SYMBOL
1. COMMERCE		
2. INDUSTRY		
3. EDUCATION		
4. HEALTH		
5. ADMINISTRATION		
6. RECREATION		
7. SOCIO-CULTURAL		
8. URBAN SERVICES		
9. RESIDENTIAL		
10. URBAN DEFERRED		
11. WATER BODIES		
12. AGRICULTURE		
13. ROAD		
14. PAURASHAVA BOUNDARY		
15. PLANNING BOUNDARY		



**LEGEND:-**

1. DIVISIONAL HQT	
2. DISTRICT HQT	
3. EXISTING PAURASHAVA	
4. PLANNING AREA	

## LANDUSE / MASTER PLAN PATHARGHATA PAURASHAVA, BARGUNA ZILA

**URBAN DEVELOPMENT DIRECTORATE  
MINISTRY OF HOUSING & PUBLIC WORKS  
GOVT OF BANGLADESH**

PREPARED BY:-  
1. NURUDDIN LASKER.  
2. MD. ZIA HASHIM.  
3. MD. MONIR HOSSAIN.

DATE :- 23-07-2001  
DRG. NO: W-32/99-73 (1).

ASSISTANT PLANNER  
URBAN DEVELOPMENT DTE

SENIOR PLANNER URBAN DEVELOPMENT DTE.	DEPUTY DIRECTOR URBAN DEVELOPMENT DTE.	DIRECTOR URBAN DEVELOPMENT DTE.
--	---	------------------------------------